

Collecting Data for Water Management

Jack Wittman, VP Water – Eastern US

WATER RESOURCES



2022 Indiana Water Summit – Indianapolis

Central Indiana Water Supply Report (IFA) indicated the fastest growing areas need to pay close attention to the status of their resources to observe trends as demand increases.

Central Indiana Water Supply Report (IFA) indicated the fastest growing areas need to pay close attention to the status of their resources to observe trends as demand increases.

High-density, real-time information about groundwater fluctuations, surface water flows and precipitation, can inform how local water resources are used as the region grows.

Water Data Story

1

Surface Water
Recharge Along
Vestal Ditch

2

Water-Level
Monitoring
Network

3

Water-Level
Dashboard

4

Steps for Next
Year

Water Data Story

1

Surface Water
Recharge Along
Vestal Ditch

How much water
moves where, when?

2

Water-Level
Monitoring
Network

How dynamic are flows
and levels?

3

Water-Level
Dashboard

After installing
sensors, how do we
determine status?

4

Steps for Next
Year

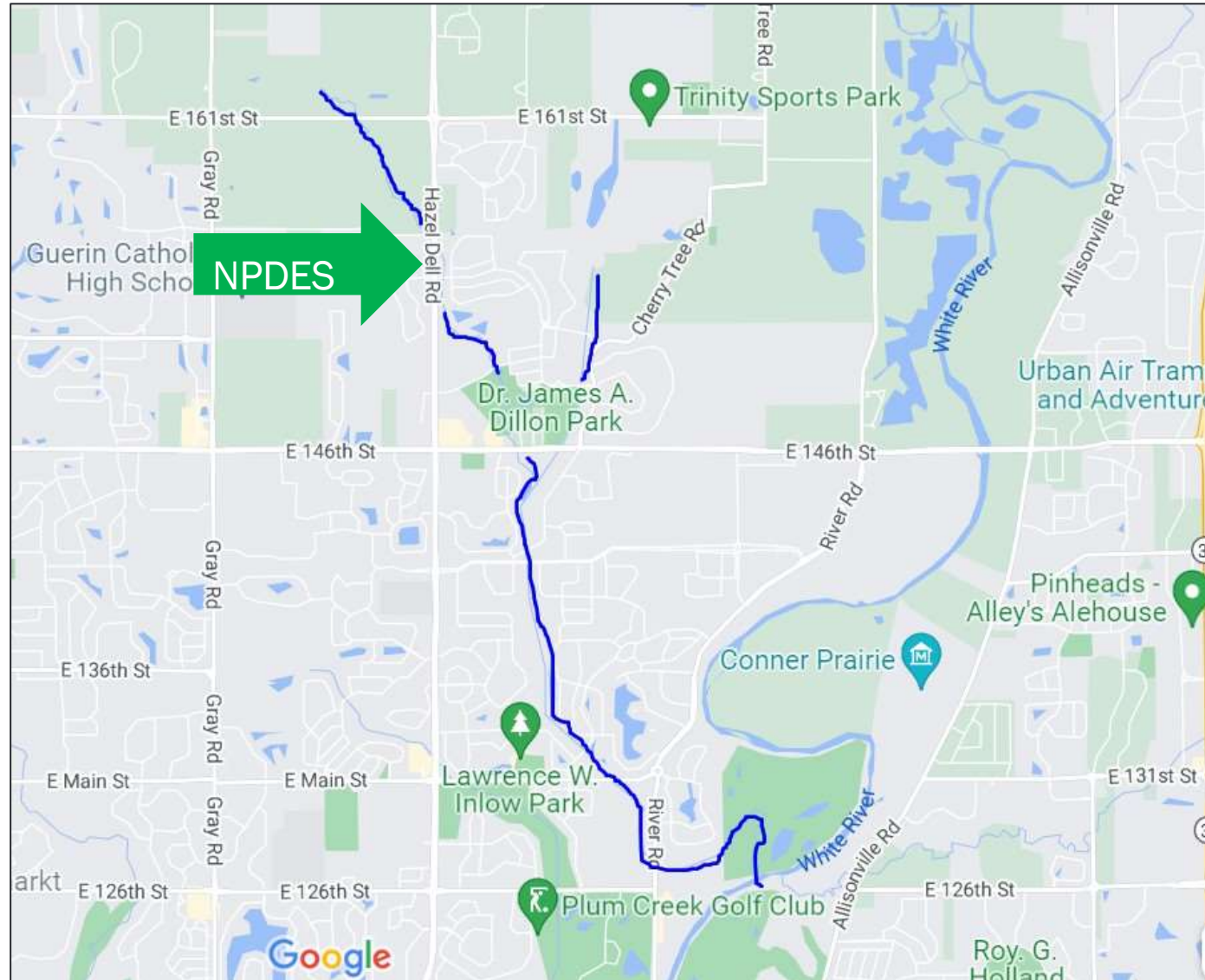
What steps can get us
closer to our goal?

Vestal Ditch

Can Surface Water Supplement Aquifers?

Is the Mine Water Recharging the Outwash?

Analysis of surface water recharge from Vestal Ditch



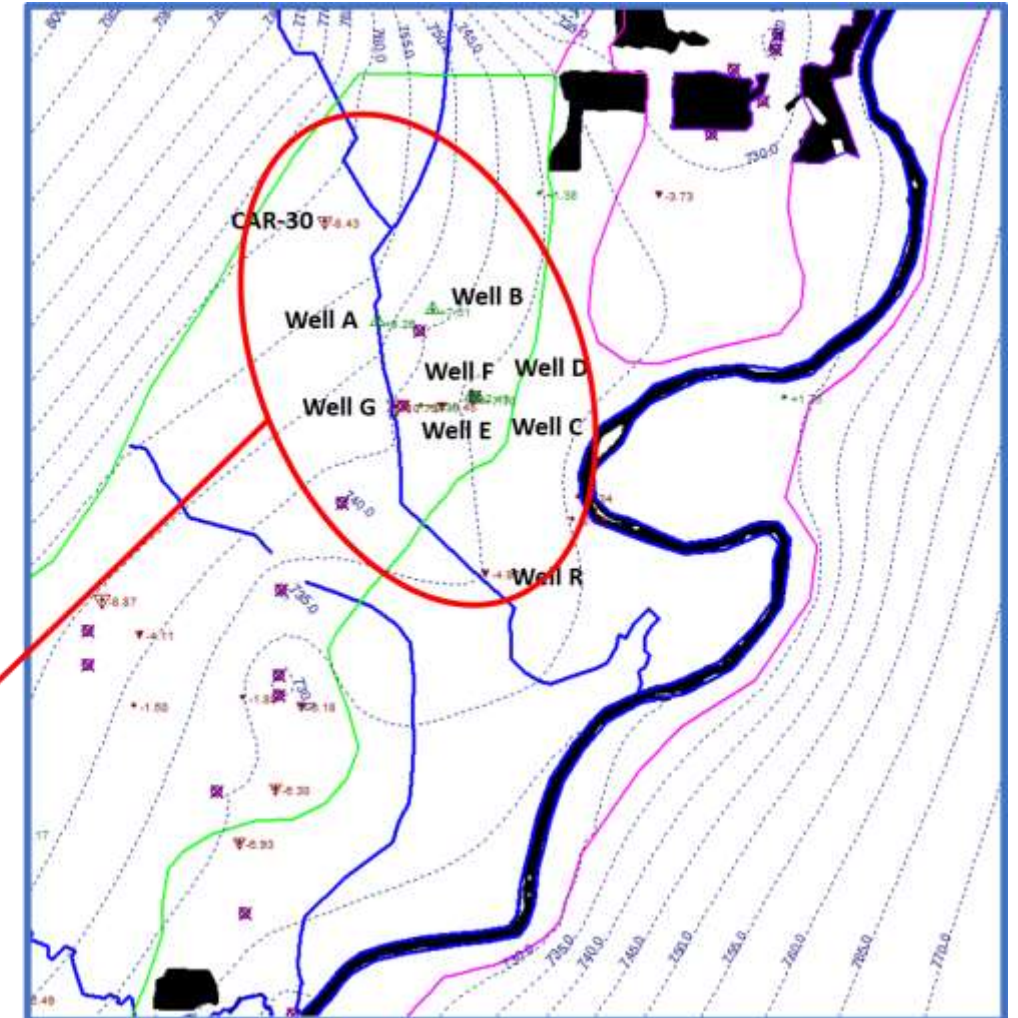
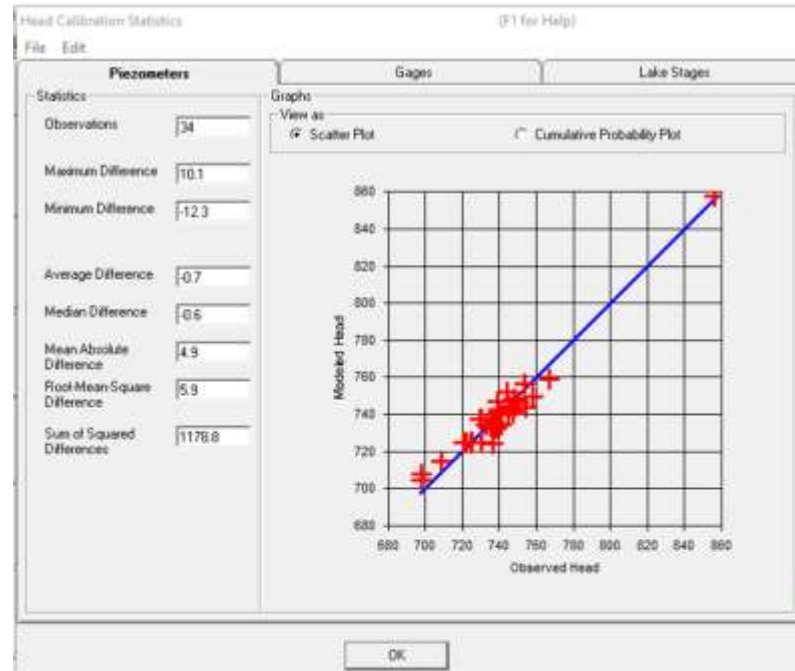
Discharge Supports Flows



Long-term point discharge located ~0.5 miles south of E 161st Street.

Recently, approximately 7 MGD discharged to Vestal Ditch, which would otherwise be dry.

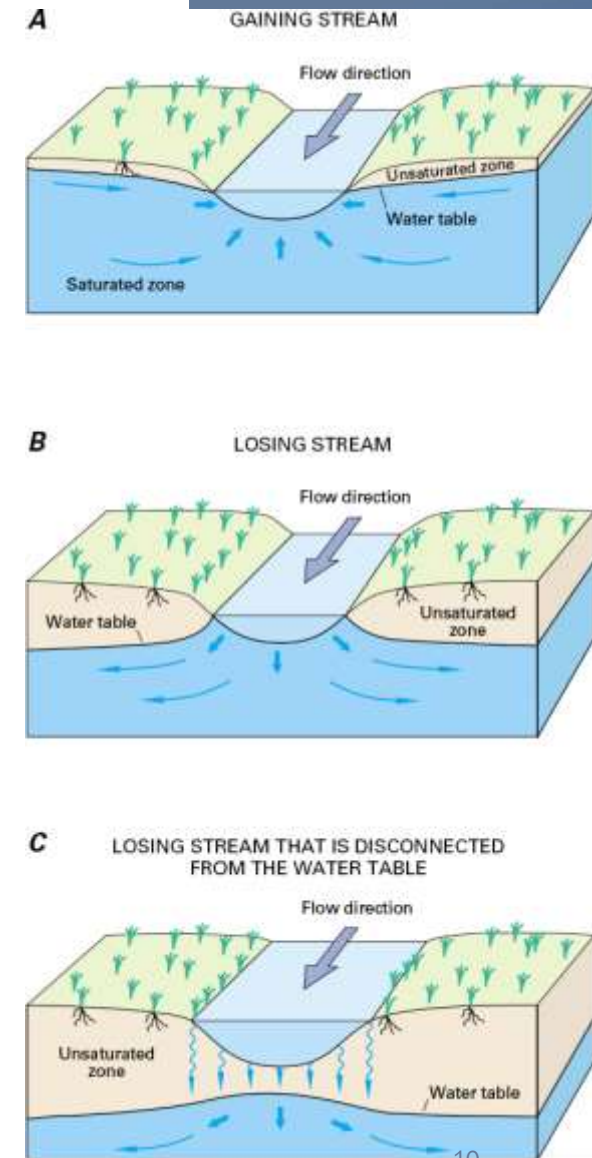
Analysis of surface water recharge from Vestal Ditch



Data from USGS monitoring wells near the ditch suggest the formation of a groundwater mound near Well G

Losses to groundwater in Vestal Ditch

- Vestal Ditch flows across the Outwash Aquifer and discharges to the White River
- Available monitoring data and groundwater modeling suggest that the Ditch is a major recharge area, essentially reinjecting the ditch flow into the Outwash Aquifer, which is the main source of Public Supply
- Modeling results indicate that the recharge water is essential to the operation of Carmel PS wells operating to the south
- The ditch is providing an unplanned source for water reuse in the region
- Maintenance and improvement of county regulated ditches over the outwash along with stormwater retention and infiltration becomes a focus of future work

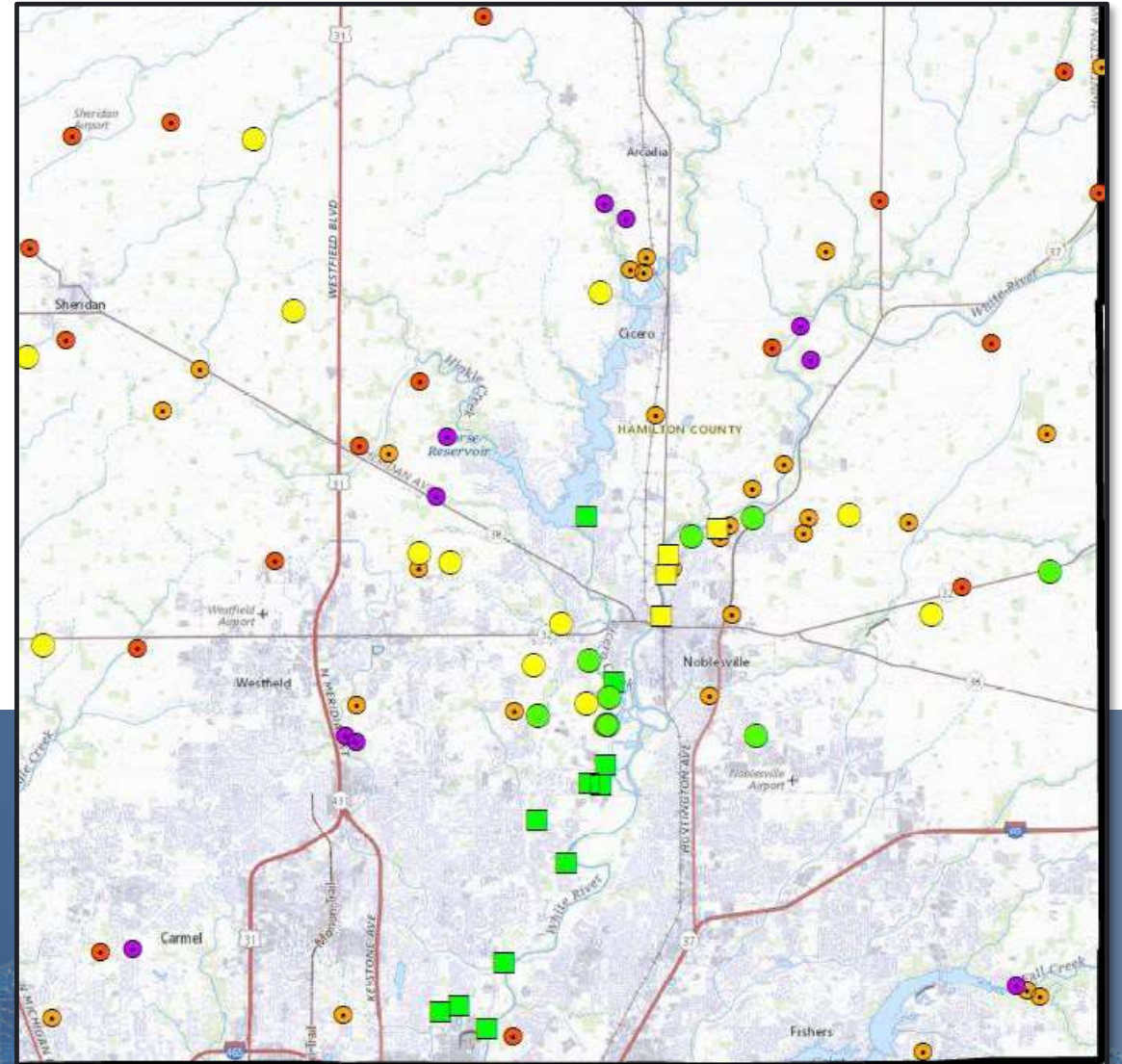


Monitoring the Hydrologic System

GW Monitoring Network – Expanding in 2023

Legend

- Homeowner Installed
- Utility Installed
- Homeowner (September)
- Utility (October)
- County Parks
- Homeowner
- Homeowner



Enthusiastic Stakeholder Engagement

- County Surveyor's Department facilitating homeowner engagement
- Homeowner and Business Volunteers – sensors installed, volunteers waiting
- Actively engaging aggregate operators
- County surveyor's role in facilitating collaboration and sustaining water supplies fits within operation and maintenance of regulated drainages

Water Status Dashboard

Water Status Dashboard

Purpose:

- To make new and existing hydrologic **data available** in a single location
- To provide a tool to quickly assess current aquifer conditions and **trends in conditions**
- To facilitate a quick **review and assessment** of hydrologic data in one location
- To make the data public, and **promote collaboration** between all stakeholders in the public water supply throughout the county

Water Status Dashboard

HAMILTON COUNTY INDIANA

Find address or place

Basemap Gallery

- Imagery
- Imagery Hybrid
- Streets
- Topographic

Layer List

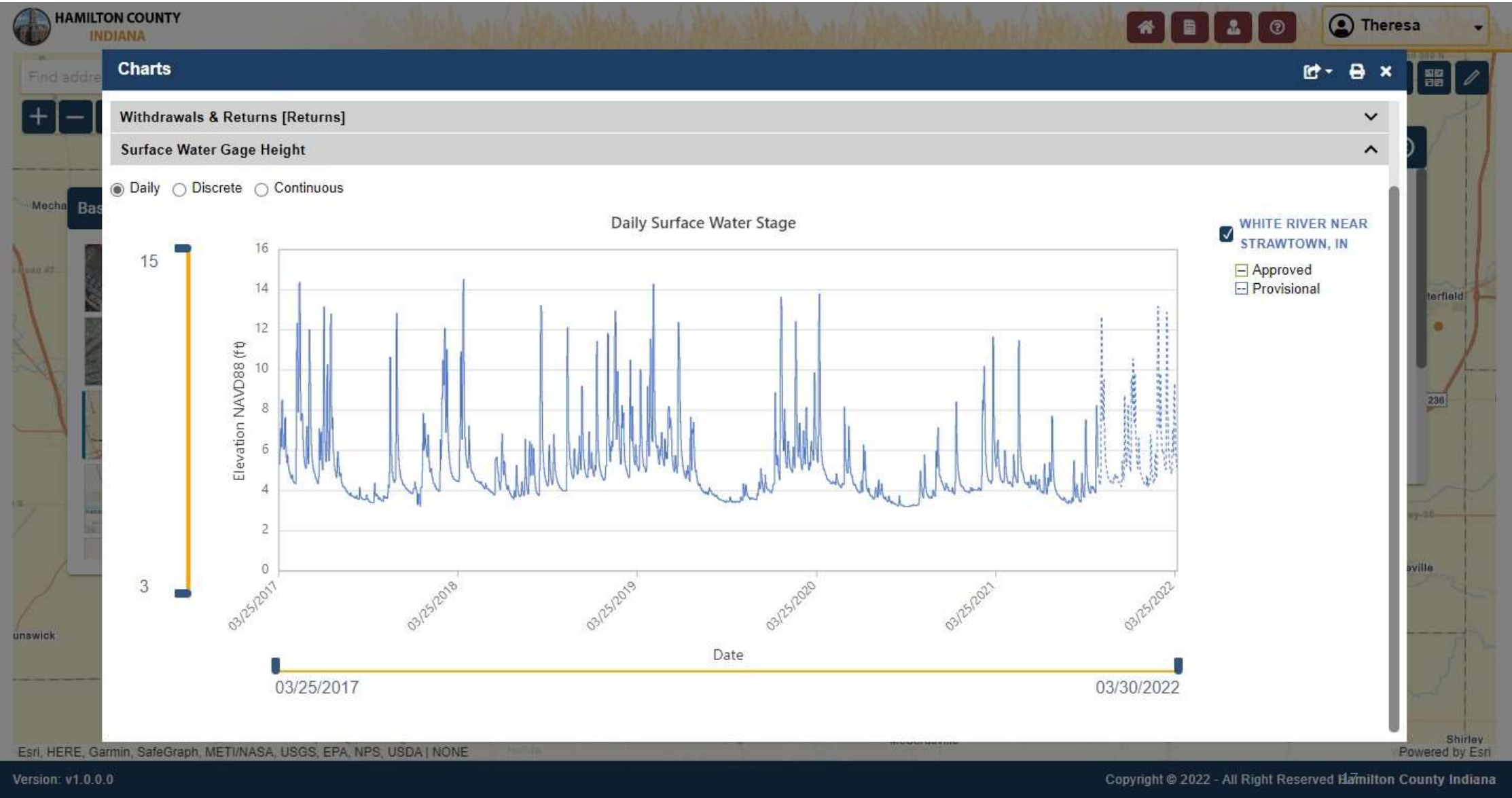
- Timeseries Data
 - Precipitation
 - Pumping
 - Daily Surface Water Flow
 - Surface water Flow
 - Daily Groundwater Level
 - Daily Surface Water Stage
 - Groundwater Levels
- Additional Layers

Esri, HERE, Garmin, SafeGraph, METI/NASA, USGS, EPA, NPS, USDA | NONE

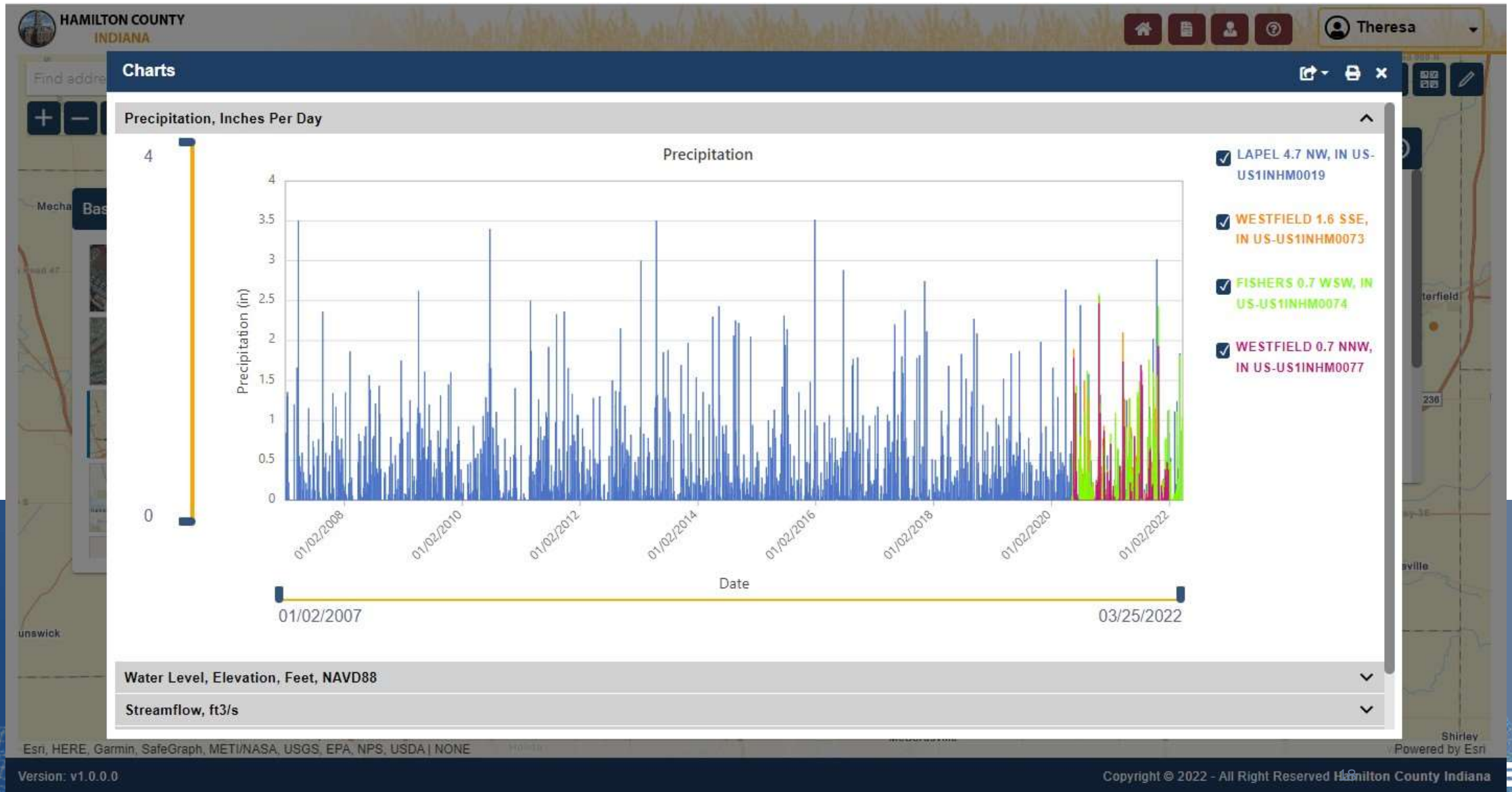
Version: v1.0.0.0

Copyright © 2022 - All Right Reserved Hamilton County Indiana

Water Status Dashboard



Water Status Dashboard



Key Year 1 Results

- Refining Water Availability for the County
- New 3D Geologic Model of County
- Water Demand, Wastewater Treatment, Stormwater Infrastructure Forecasts (Wessler)
- Initial sensors installed and operational (INTERA and WellIntel)
- Static and continuous database constructed
- Preliminary dashboard being beta-tested

Plans for Year 2

- Expand/revise [WellIntel network](#), incorporate Utility and Mine data (total ~55 new wells)
- Expand dashboard and database to [include IDEM water quality](#)
- [Field survey](#) to connect monitoring network to NAVD 88 (Wessler)
- [Hydrologic analysis](#) and modeling guided by monitoring network data
- Field investigation of [Vestal Ditch recharge](#) (case study)
- Watershed focused stormwater studies to [enhance recharge over outwash](#) (Wessler)



Thank you

Jack Wittman
jwittman@intera.com